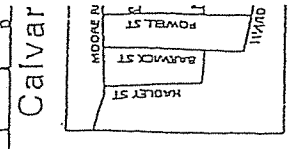
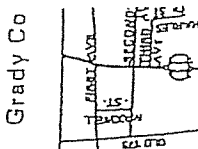
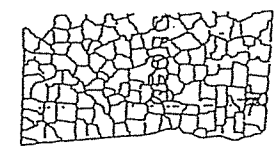
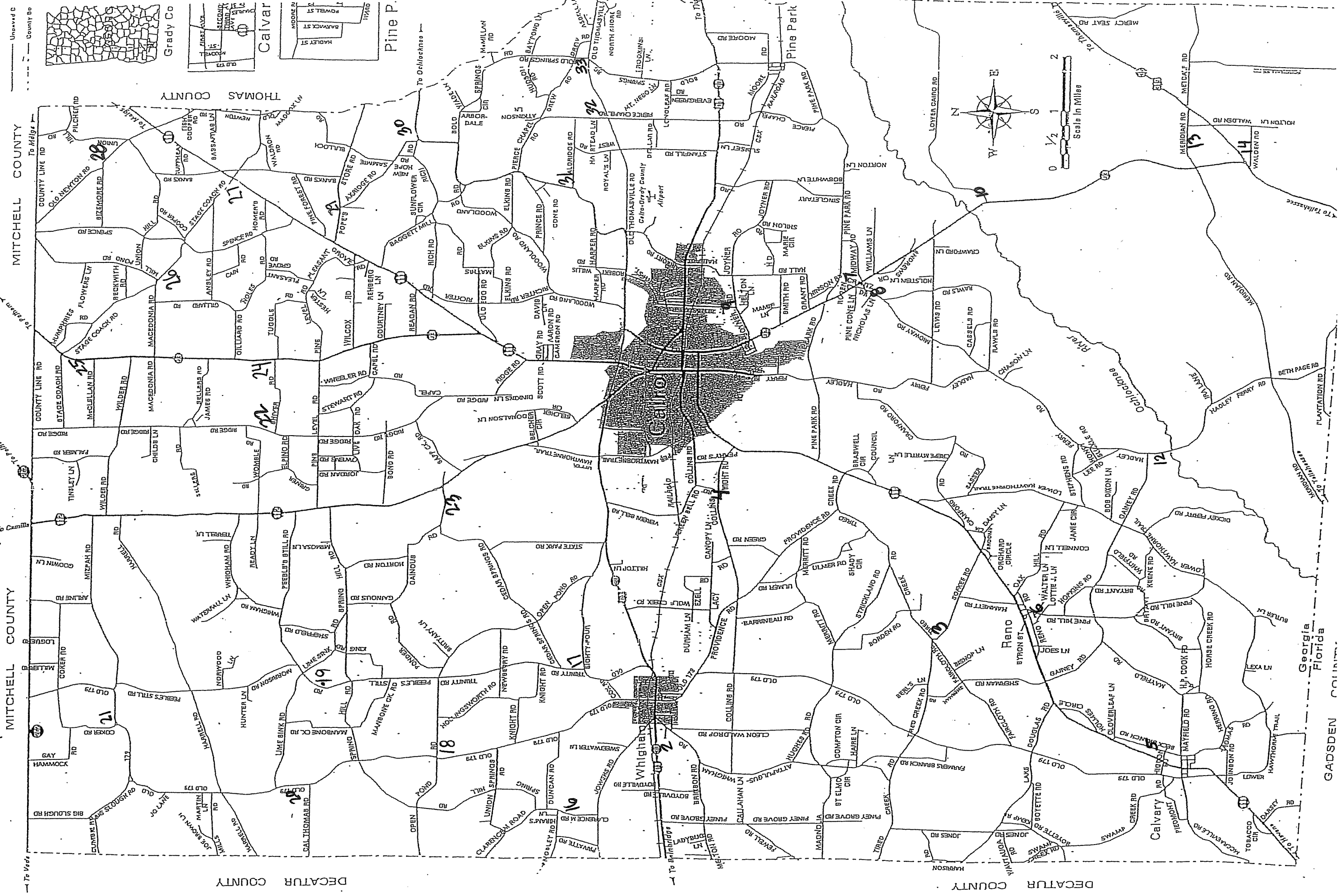


Grady County Solid Waste Dumpsites		
Dumpsite Number	Site Location	Directions
1	Grady County Sheriff's Office	In the City of Cairo
2	Recovery Room	In Whigham on 84 W near address 3621 Hwy 84 W
3	Sofkee & Tired Creek	
4	Wight & Collins	
5	Beck Branch	In Calvary
6	Pine Hill & Walter Lane	
7	Hwy 93 S & Midway Church	
8	Midway Road West of Hwy 93 S	
9	20th St SE @ Joyner Road	
10	Lower Cairo @ Hwy 93 S	
11	Annex Building	near Tax Office in the City of Cairo
12	Hadley Ferry @ River	South of Gainey Road
13	Parkway Junction	Meridian & Hwy 319 S
14	Walden Road @ Turner's Furniture	
15	Family CTR @ N Broad	In the City of Cairo
16	Clarence M	
17	Trinity @ Old 84	
18	Open Pond East of Old 179 N	
19	Peeble Still @ Open Pond	N of Spring Hill
20	Old 179 N @ Cal Thomas	
21	Coker @ Old 179 N	
22	Ridge @ Shiver	
23	Gainous @ Hwy 112 N	
24	Shiver School @ Hwy 93 N	
25	Hwy 93 N @ McClellan	
26	Stage Coach @ Spence	
27	Stage Coach @ Hwy 111 N	
28	Old Newton @ Union Hill	
29	Pope Store @ Akridge	
30	Akridge @ Hwy 188	
31	Aldridge @ Hwy 188	
32	Pierce Chapel @ Old Thomasville	
33	Bold Springs @ Old Thomasville	
34	Livestock Pavillion	In the City of Cairo off Livestock Pavillion Road
35	Hilltop Dumpsite @ Hwy 93 S	Between Road Department and Recreation Department Offices in the City of Cairo

Dumpsite Number corresponds with the number on the map

# MAP OF Grady County

LEGEND  
State and U  
Paved Curb  
Unpaved C



MITCHELL COUNTY

To Milledgeville

To Dalton

To Columbus

To Dalton

To Vicksburg

DECATUR COUNTY

DECATUR COUNTY

Georgia  
Florida

GADSDEN COUNTY